



# **I-17 ANTHEM WAY**

**TI TO JCT. SR 69 (CORDES JUNCTION)**

---

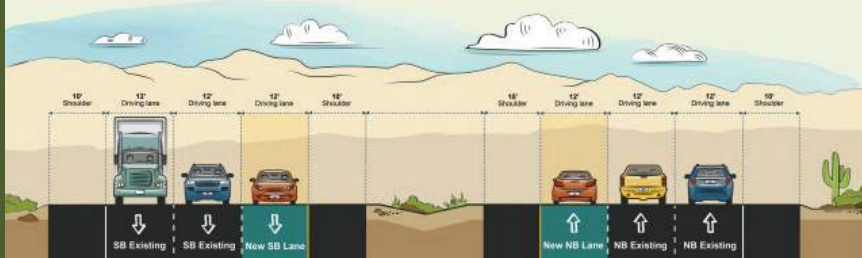
**ASHE  
UPDATE MEETING**

**MARCH 14, 2023**

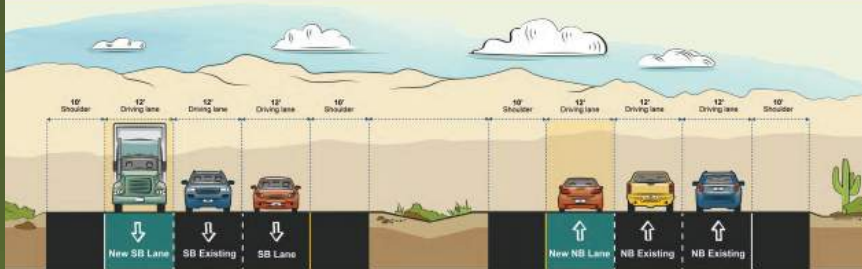


# SCOPE

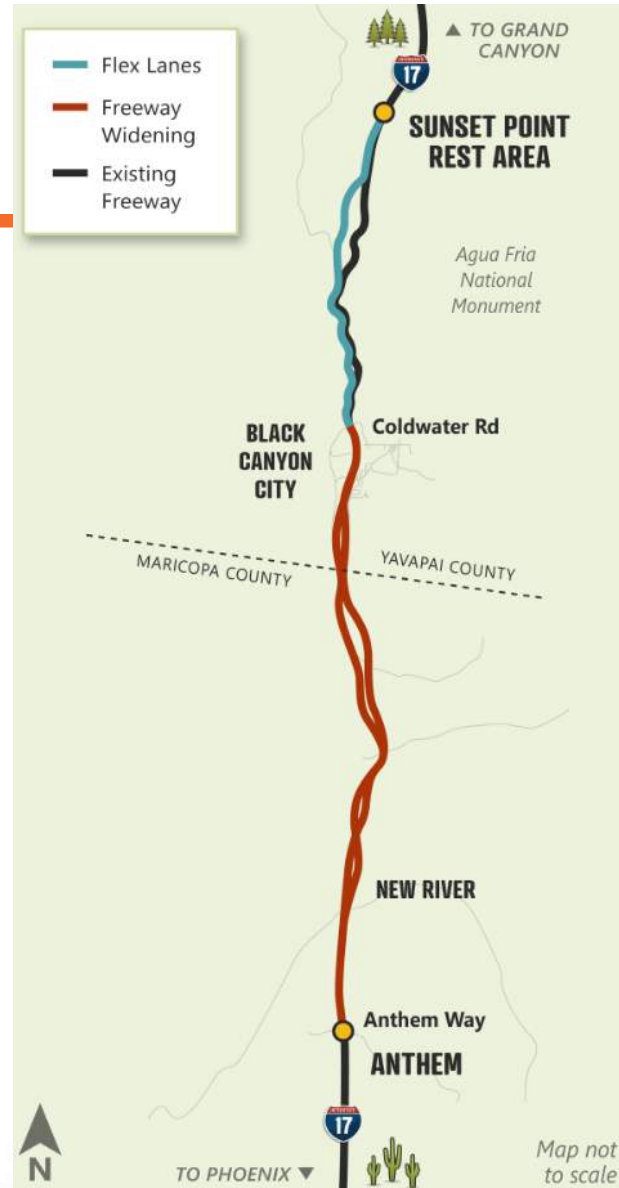
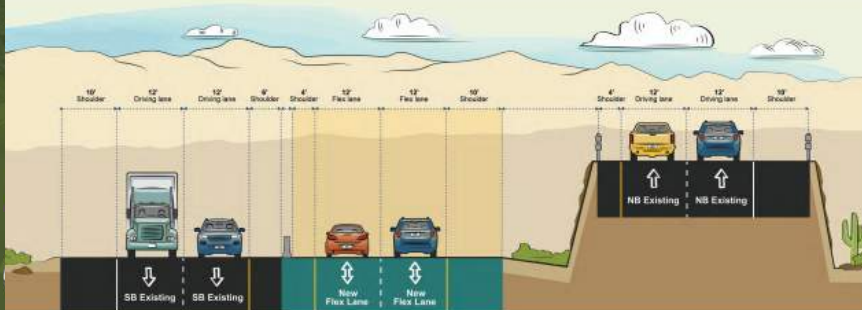
## LANE WIDENING Anthem Way to milepost 237 south of Moores Gulch



## LANE WIDENING Milepost 237 south of Moores Gulch to Milepost 241 south of Rock Springs



## FLEX LANES Black Canyon City to Sunset Point



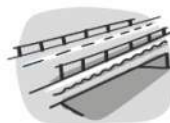
The 23-MILE IMPROVEMENT PROJECT includes:



15 MILES OF WIDENING



APPROXIMATELY EIGHT MILES OF FLEX LANES



10 BRIDGE WIDENINGS AND 2 BRIDGE REPLACEMENTS

# DESIGN PROGRESS

---

- Base Design 99.5% Complete
- All 41 design packages have been Released for Construction
- Only two final geotech reports remain to be approved
- Last RFC design package was approved three weeks ahead of schedule
- Over 200,000 design manhours to complete the Project Design
- Peak design staff of 121 people



# CONSTRUCTION PROGRESS

- Project Percent Complete: 26 %
- Current Personnel Levels: Craft - 153 , Staff - 49
- Operation Start Dates
  - Drainage Culverts: September 2022
  - Excavation/Embankment: November 2022
  - Structures: November 2022
  - Placement of Foam Glass: March 2023
  - Aggregate Base Course: April 2023
  - Asphalt Paving: April/May 2023
- South Segment Completion: June 2024
- Substantial Completion Date: November 2024



**KIEWIT-FANN**  
JOINT VENTURE

# PROJECT PROGRESS

Moore's  
Gulch



# PROGRESS PHOTOS



I-17 ANTHEM WAY TI TO JCT. SR 69 (CORDES JUNCTION)

# PROGRESS PHOTOS



I-17 ANTHEM WAY TI TO JCT. SR 69 (CORDES JUNCTION)



# PROGRESS PHOTOS



I-17 ANTHEM WAY TI TO JCT. SR 69 (CORDES JUNCTION)



# PROGRESS PHOTOS



I-17 ANTHEM WAY TI TO JCT. SR 69 (CORDES JUNCTION)



# PROGRESS PHOTOS



I-17 ANTHEM WAY TI TO JCT. SR 69 (CORDES JUNCTION)





**KIEWIT-FANN**  
JOINT VENTURE

# QUESTIONS

Moore's  
Gulch